
















# City of Coopersville

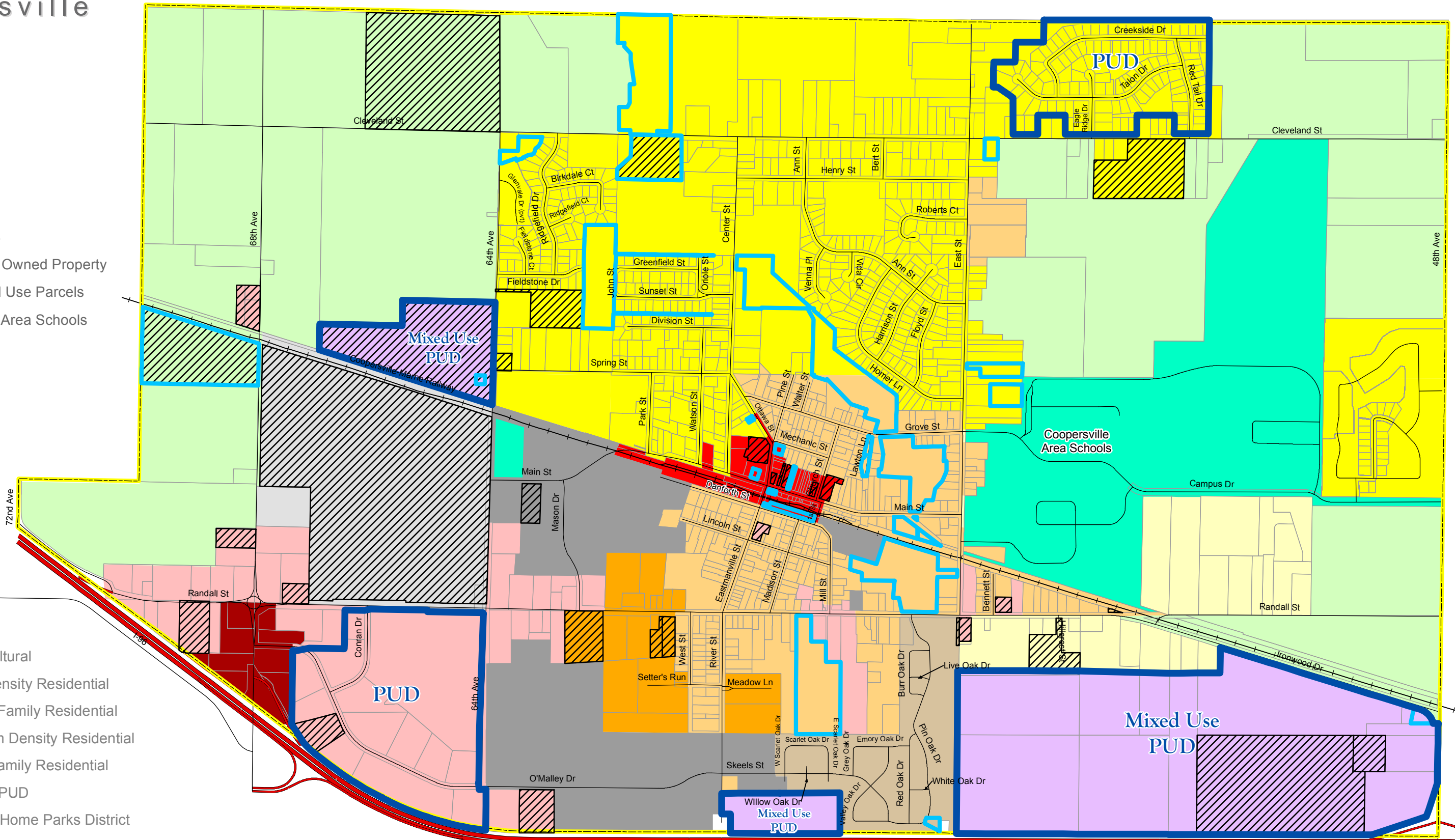


## Zoning

-  PUD Parcels
-  Government Owned Property
-  Special Land Use Parcels
-  Coopersville Area Schools

## Zoning

-  AG - Agricultural
-  R-1 Low Density Residential
-  R-2 Single Family Residential
-  R-3 Medium Density Residential
-  R-4 Multi-Family Residential
-  Mixed Use PUD
-  R-5 Mobile Home Parks District
-  C-1 Business
-  C-2 Central Business District
-  MSD - Motorist Service
-  I-1 Light Industrial
-  I-2 Heavy Industrial



**Williams & Works**  
engineers · planners · surveyors



0 500 1,000 2,000 Feet

Source: Ottawa County GIS.

Last Amendment Effective: May 12, 2015